

Landowner: PAUL & MARY ROWLER

Address: THE EVERGREENS AGHAYLEVOGE, VILLYBEGS,
CO. DUN EGAL.

Folio Number(s): 1112F

Date: 7/9/22


Letter of Consent

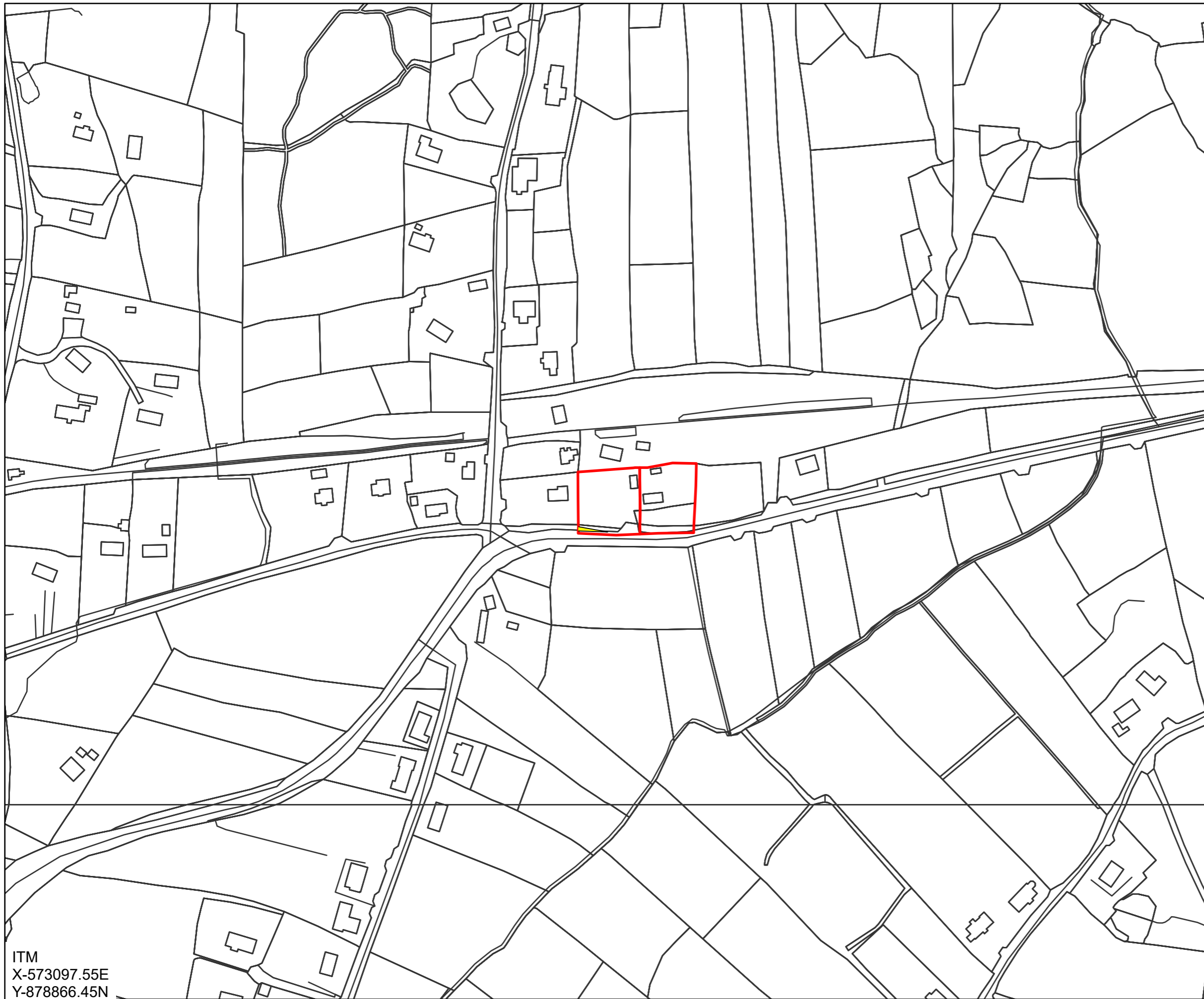
To whom it may concern,

I confirm that I am aware of and I hereby consent to the submission of a planning application for the Cloghercor Wind Farm project which includes the proposal for my lands to be included as part of the Turbine Delivery Route. The proposed works are described in the plans and reports submitted alongside the planning application.

Regards,

D.P. DARRY & Co SOLICITORS.







ITM
X-573902.69E
Y-879529.89N



Folio - DL112F

ITM Center Point
573500.12E 879198.1739N

Coordinate System: IREN95 Irish Transverse Mercator
Projection: Transverse Mercator
Datum: IREN95
False Easting: 600,000.0000
False Northing: 750,000.0000
Central Meridian: -8.0000
Scale Factor: 0.9998
Latitude Of Origin: 53.5000
Units: Meter

-  Folio
-  Easement

Folio No: DL112F
Townland: Aghayeevoge
County: Donegal

Prepared by: Bryan Murphy
Checked by: Eamon Hutton
Drawing date: 10/11/2022
Drawing No: V:\Ireland\19_101
Clogherachullion\Clogherachullion\Clogherachullion_
Cloghercor Overrun TDR 20221010

*Map produced by Ørsted Onshore Ireland MidCo Limited

This map is proprietary and confidential and must not be duplicated or distributed by any means without express permission of Ørsted.

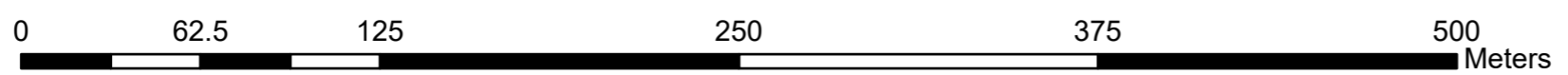
This map is digitally created based on information obtained from various authoritative sources. Every reasonable care has been taken to ensure the information is correct at the time of publication.

No responsibility can be accepted for any mishap or damages arising from any inaccuracies, omissions and new developments within the mapped area.

Ordnance Survey Ireland License No: AR 0017022
© Ordnance Survey Ireland and Government of Ireland



ITM
X-573097.55E
Y-878866.45N



Extract from Ordnance Survey 1:5000 Digital Series

1:2,500 Scale @A3